


























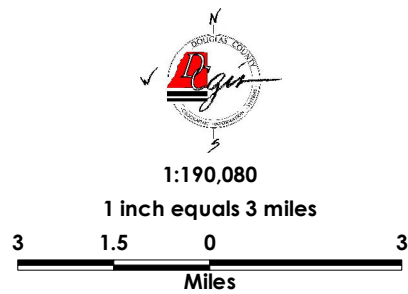
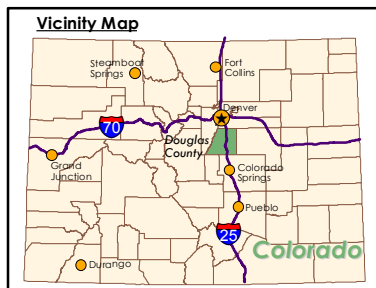


Parks And Trails Plan Map - B.1

2030 Parks, Trails and Open Space Master Plan

November 5, 2012

-  Proposed Regional Trail
 -  Existing Major Trail
 -  Existing Other Trail
 -  Motorized Vehicle Trail (OHV)
 -  American Discovery Trail
 -  Major Road
 -  Stream
 -  Trail Alignment Study Area
 -  Northeast Trail Study Area
 -  Denver Mountain Park
 -  Colorado State Park
 -  Pike National Forest
 -  Protected Land with Public Trails
 -  Protected Land with Access by Special Arrangement
 -  Backcountry Area Highlands Ranch Limited Public Access
 -  Municipality
 -  Douglas County
-
-  Potential Trail Connection To National Forest (location to be determined at a future date)
 -  Future Douglas County Regional Park
 -  Douglas County Regional Park
 -  Douglas County Local Park
 -  Other Regional or Local Park (City, Town, Metropolitan District)
 -  Trailhead Along Major Trail (Within Municipality)
 -  Douglas County Trailhead
 -  Proposed Trail Underpass
 -  Trail Underpass
-
-  For bicycling route information please refer to the Douglas County Bicycling Map



2030 PARKS, TRAILS, AND OPEN SPACE MASTER PLAN



A SUB-ELEMENT OF THE COMPREHENSIVE MASTER PLAN

DISCLAIMER:
All data and information ("Products") contained herein are for informational purposes only. Although such Products are believed to be accurate at the time of printing, Douglas County does not warrant that such Products are error free. Douglas County provides these Products on an "as is" basis without warranties of any kind, either express or implied, including, but not limited to, warranties of title or implied warranties of merchantability or fitness for a particular purpose. Douglas County shall not be liable for any direct, indirect, incidental, special or consequential damages arising out of the use of such Products, or the inability to use such Products or out of any breach of any warranty. The user acknowledges and agrees that the use of such Products is at the sole risk of the user.

General questions about this or any other Douglas County GIS products, including errors, omissions, corrections and/or updates should be directed to the Douglas County GIS Division at (303) 660-7416.

