






Spruce Meadows Open Space Trail

Trail Uses

This property is open from 1 hour before sunrise to 1 hour after sunset

-  Hiking
-  No Motorized Vehicles
-  Horseback Riding
-  Mountain Biking
-  Pets on Leash

General Information

The 8.6-mile Spruce Meadows Trail winds through grassy meadows between Greenland Open Space and Spruce Mountain. Enjoy views of surrounding buttes, Pikes Peak, Spruce Mountain and the Rampart Range and thousands of acres of protected open space. There are four road crossings.

Trail Rating

This is an easy trail for minimal elevation gain, but grassy surface and 8.6-mile length will put in the moderate zone.

Amenities


A large gravel parking lot accommodates scores of horse trailers, a port-a-potty, trash can, rail fencing, a hitching rail, and a round pen. Water is available at stock ponds along the trail and at a spigot at the nearby Greenland Open Space.

Directions

1560 E. Noe Road, Larkspur, CO
 From I-25, take the Greenland Exit (167) to the west. Go for about a mile, bypassing the Greenland Trailhead and continue right on the main gravel road (Noe Road) over two sets of railroad tracks up to the Spruce Meadows parking area on the left.

Open Space 100 Foot Contours
 Private Property Roads
 Spruce Meadows Trail Railroad
 Other D.C. Trails Profile Points

0.3 0 0.3
 Miles

 DOUGLAS COUNTY COLORADO

